








Key

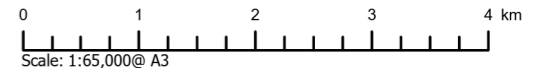
-  Order Limits
-  500m Cable Corridor Study Area
-  Study Area

The Green Infrastructure Study for Central Lincolnshire (December 2011)

Biodiversity Opportunity Mapping

-  Existing Ecological Network - Identified as high quality (in accordance with Central Lincolnshire Local Plan)
-  Existing Ecological Network - Opportunity for management (in accordance with Central Lincolnshire Local Plan)
-  Opportunity for Ecological Creation (in accordance with Central Lincolnshire Local Plan)
-  Opportunity for Ecological Creation and Connectivity (in accordance with Central Lincolnshire Local Plan)

Layers: Chris Blanford Associates, 2011; Lanpro, 2023
 Base map: Contains OS data © Crown Copyright and database right 2022
 Contains data from OS Zoomstack



APFP Regulation: 5(2)(a)	Application Doc No. WB6.4.8.18
Ref: P2983_LPR_ZZ_ON_DR_Z_0263	Date: 28/02/2023
Drawn by: AZ	Checked by: CJ

Figure 8.18
 West Burton 1, 2 and 3
 Central Lincolnshire Biodiversity Opportunity Mapping
WEST BURTON SOLAR PROJECT
 Landscape and Visual Impact Assessment
 Environmental Statement (ES)